

Village of Marblehead



513 West Main Street
Marblehead, Ohio 43440
Phone: (419) 798-4074
marblehead.ohio@cros.net

September 15, 2021

This is to acknowledge receipt of a forty-two (42) page petition, a copy of which is attached hereto, requesting a water main extension to serve the property owners on Johnson's Island. The petition was submitted by Mr. Joseph Gouker during the regular meeting of the Marblehead Board of Public Affairs held Tuesday evening, September 14, 2021 and is now in the possession of the Village Fiscal Officer.

A handwritten signature in blue ink that reads 'Rhonda I. Sowers'. The signature is fluid and cursive, with a large initial 'R'.

Rhonda I. Sowers, Fiscal Officer
Village of Marblehead

Petition for Water Main Extension

To: Board of Public Affairs
Marblehead, Ohio

The undersigned, being the property owners of the proposed service area described below ("Petitioners"), hereby submit this petition, pursuant to §50.34(A)(2) of the Village of Marblehead, Ohio Code of Ordinances, to the Village of Marblehead, Ohio Board of Public Affairs for a water main extension to serve the property owners in a currently unserved area of the Village.

WHEREAS, the Petitioners represent at least 51% of the owners in the proposed service area;

WHEREAS, the proposed service area is contiguous;

WHEREAS, the Petitioners hereby obligate themselves to the provisions of the Ohio Revised Code regarding assessments to cover the cost of the line extension and agree to pay the required service fees and tap-in charges.

NOW, THEREFORE, Petitioners do hereby request a water main extension to serve the proposed service area, described as follows: all of the lots and lands on Johnson's Island (formerly known as Bull's Island) to the shoreline of Lake Erie, and all of the artificially filled land made by accretion resulting from artificial encroachments within territory formerly covered by Sandusky Bay and Lake Erie to the shoreline thereof, title to which is in the State of Ohio, and which is contiguous and adjacent to the Johnson's Island, including all of the artificially filled land known as "The Fingers" and all of the causeway extending northwesterly from Johnson's Island to the mainland, to the intersection with the mainland and the current south corporation line of the Village of Marblehead, which includes all of the lots and lands described within the following:

1. Plat of Bay Haven Estates recorded in volume 10, page 10, Ottawa County, Ohio Plat Records;
2. Replat of Bay Haven Estates recorded in volume 10, Page 13, Ottawa County, Ohio Plat Records;
3. Plat of Bay Haven Estates Subdivision No. 2 recorded in volume 12, page 43-A, Ottawa County, Ohio Plat Records;
4. Plat Two of Bay Haven Estates recorded in volume 16, page 24, Ottawa County, Ohio Plat Records;
5. Plat Three of Bay Haven Estates recorded in volume 18, page 9, Ottawa County, Ohio Plat Records;
6. Plat Four of Bay Haven Estates recorded in volume 19, page 3, Ottawa County, Ohio Plat Records;
7. Plat Five of Bay Haven Estates recorded in volume 20, page 23, Ottawa County, Ohio Plat Records;

8. Plat of Shiloh recorded in volume 22, page 11, Ottawa County, Ohio Plat Records;
9. Plat of Baycliffs Phase 1 recorded in volume 35, page 9, Ottawa County, Ohio Plat Records;
10. Plat of replat of Baycliffs Phase 1 recorded in volume 36, page 5, Ottawa County, Ohio Plat Records;
11. Cul-de-sac Vacation and Replat as recorded in volume 18, page 19, and volume 19, page 1, Ottawa County Plat Records;
12. The Confederate Cemetery, as recorded in volume 60, page 619, Ottawa County Deed Records;
13. Lease of Submerged Lands of Lake Erie to Johnson's Island, Inc., dated October 2, 1968, registered in the office of the Auditor of the State of Ohio in Various State Lands, volume 5, page 90;

And, shall also include certain submerged lands belonging to the State of Ohio and leased by the State of Ohio, acting through the Director, Ohio Department of Natural Resources, to Baycliffs Corporation, through a Lease Agreement and Modification to Lease, File No. SUB-357-OT, situated in Sandusky Bay on Johnson's Island in the Village of Marblehead, County of Ottawa, State of Ohio, and being more fully described as follows:

Beginning at an iron pin found at the east line of Memorial Shoreway (40 feet) at the north corner of Lot 13 as shown on Bay Haven Estates Plat 2; thence South 61 degrees 00'13" East 191.54 feet to a point; thence North 32 degrees 00'02" East 93.10 feet to the TRUE POINT OF BEGINNING; thence North 32 degrees 00'02" East 807.08 feet to a point; thence South 55 degrees 49'33" East 753.65 feet to a point; thence South 38 degrees 31'17" West 931.90 feet to a point; thence North 45 degrees 10'14" West 663.57 feet to the TRUE POINT OF BEGINNING.

This Petition may be executed in any number of counterparts, each one of which shall be considered an original and all such counterparts when taken together shall be deemed to be a single instrument.

IN WITNESS WHEREOF, we have subscribed our names to Exhibit A attached hereto.

Johnson's Island Water Petition

EXHIBIT 'A'






40 pages

Signature/Date	Owner	Address	Street	LegalDescriptionLine1	Parcel
<i>Julius W. [unclear]</i> 9-12-2021	WESEMEYER JOHN R & RENEE M S&T	3645 BAYCLIFFS		LOT 118 BAYCLIFFS PHASE II	151303617466126
	RA CAPITAL INVESTMENTS LLC	3655 BAYCLIFFS		LOT 117 BAYCLIFFS PHASE II	151303617466125
	HAAR MARK A & JENNIFER S&T	3666 BAYCLIFFS		LOT 89 BAYCLIFF SUBD	151303617466097
	EVANS KYLE T	3675 BAYCLIFFS		LOT 116 BAYCLIFFS PHASE II	151303617466124
<i>Thomas W. Beaver</i> <i>Chad B. [unclear]</i> 9-7-21	BEAVER THOMAS W & CANDICE A HONRATH-BE	3686 BAYCLIFFS		LOT 90 BAYCLIFF SUBD	151303617466098
	CRYSTAL BEACH CELLARS LLC	3695 BAYCLIFFS		LOT 114 BAYCLIFFS PHASE II	151303617466122
	MISCHLER DAVID B & HEATHER J S&T	3706 BAYCLIFFS		LOT 91 BAYCLIFFS PHASE II	151303617466099
	HORVATH MARK S & PATRICIA T S&T	3715 BAYCLIFFS		LOT 113 BAYCLIFFS PHASE II	151303617466121
<i>[Signature]</i> 9/4/21 <i>Elizabeth Morris</i> 9/4/21	MORRIS ERIC A & ELIZABETH C	3746 BAYCLIFFS		LOT 93 BAYCLIFFS PHASE II	151303617466101
<i>Kathy L. Nagy, Trustee</i> 09/04/21	NAGY KATHY L TRUSTEE	3766 BAYCLIFFS		LOT 94 BAYCLIFFS PHASE II	151303617466102









Johnson's Island Water Petition

Signature/Date	Owner	Address	Street	LegalDescriptionLine1	Parcel
<i>Anthony Griffith 9-5-21</i>	GRIFFITH ANTHONY W & PATRICIA S S&T	3786 BAYCLIFFS		LOT 95 BAYCLIFFS PHASE II	151303617466103
<i>Patricia S Griffith 9-5-21</i>					
<i>Anthony Griffith 9-5-21</i>	JACKSON HARRY SPENCE	3806 BAYCLIFFS		LOT 96 BAYCLIFFS PHASE II	151303617466104
<i>William H Ward 9-5-21</i>	WARD WILLIAM H JR & MICHELLE S&T	3835 BAYCLIFFS		LOT 107 BAYCLIFFS PHASE II	151303617466115
<i>Michelle Ward 9-5-21</i>					
	VENDITTI RICHARD C & DIANE L S&T	3846 BAYCLIFFS		LOT 98 BAYCLIFFS PHASE II	151303617466106
	NOVAK EDWARD J	3855 BAYCLIFFS		LOT 106 BAYCLIFFS PHASE II	151303617466114
<i>Eric N. Esposito 9-4-21</i>	ESPOSITO LINA N & S&T	3866 BAYCLIFFS		LOT 99 BAYCLIFFS PHASE II	151303617466107
<i>Brian A Navratil 9-5-2021</i>	NAVRATIL BRIAN A & KIMBERLY	3875 BAYCLIFFS		LOT 105 BAYCLIFFS PHASE II	151303617466113
<i>Kimberly Navratil 9/5/2021</i>					
<i>Donald J Navratil 9-5-21</i>	NAVRATIL DONALD J TRUSTEE	3886 BAYCLIFFS		LOT 100 BAYCLIFFS PHASE II	151303617466108
<i>Darin L Lerch 9-4-21</i>	LERCH DARIN L & JACQULYN I S&T	3895 BAYCLIFFS		LOT 104 BAYCLIFFS PHASE II	151303617466112
<i>Robert Jablonski 9-6-21</i>	JABLONSKI ROBERT & WENDY	3906 BAYCLIFFS		LOT 101 BAYCLIFFS PHASE II	151303617466109
<i>Wendy Jablonski</i>					











Johnson's Island Water Petition

Signature/Date	Owner	Address	Street	LegalDescriptionLine1	Parcel
 9/4/21	BRULINSKI WALLACE & SHANNON	3925 BAYCLIFFS		LOT 2 ANNEX AT BAYCLIFFS	151303617466144
 9/4/21	OZVATH TIMOTHY D TRUSTEE	3926 BAYCLIFFS		LOT 102 BAYCLIFFS PHASE II	151303617466110
	SPIRNAK JOSEPH P & CATHERINE A	3955 BAYCLIFFS		LOT 6 ANNEX AT BAYCLIFFS	151303617466148
 9/4/21	MITCHELL II THOMAS R & ANGELA M TRUSTEES	4106 BAYCLIFFS		LOT 1 BAYCLIFFS SUB	151303617466006
 9/4/21	CHIARAPPA SAM & DEBRA S&T	4126 BAYCLIFFS		LOT 2 BAYCLIFFS SUB	151303617466007
 9/4/21	HRITZ MICHAEL G & KAREN E CO TRUSTEES	4146 BAYCLIFFS		LOT 3 BAYCLIFFS SUB	151303617466008




Johnson's Island Water Petition

Signature/Date	Owner	Address	Street	LegalDescriptionLine1	Parcel
	RUCINSKI JEFFREY	3646 E BAYCLIFFS		LOT 88 BAYCLIFF SUBD	151303617466096
					
					
					
					
					
					
					







Johnson's Island Water Petition

Signature/Date	Owner	Address	Street	LegalDescriptionLine1	Parcel
	TROLLER DAVID E & SUSAN FERRELL S&T	3855 BAYCLIFFS +		LOT 106 BAYCLIFFS PHASE II	151303617466114
					
					
					
					
					
					
					
					
					

Johnson's Island Water Petition

Signature/Date	Owner	Address	Street	LegalDescriptionLine1	Parcel
	DUNN ERNEST & HAZEL	0 CONFEDERATE		LOT 229 BAY HAVEN ESTATES	151311317540000
	HIRZEL ERNEST R	0 CONFEDERATE		LOT 184 BAY HAVEN ESTATES	151304217437000
	MASONI JOHN G	0 CONFEDERATE		LOT 432 PROPOSED FROM	151304417467000
<i>Theodore P Busch 9/6/21</i>	BUSCH THEODORE P & KAREN M S&T	2965 CONFEDERATE		LOT 176 BAY HAVEN ESTATES	150097400560000
<i>Milee Navalaniec 9-11-21</i> <i>Barbara Navalaniec</i>	NAWALANIEC BARBARA & MICHAEL	2975 CONFEDERATE		LOT 177 BAY HAVEN ESTATES	151302717418000
<i>Edward S Patuck 9-8-2021</i>	PATRICK EDITH M & EDWARD G S&T	2985 CONFEDERATE		LOT 178 BAY HAVEN ESTATES	151302917421000
<i>Th Vicks 6-27-21</i>	VICKERS THOMAS S & CHERYL ANN S&T	2995 CONFEDERATE		LOT 179 BAY HAVEN ESTATES	152074233974000
<i>Roger D. Scheman 9/3/21</i> <i>Jeanne A. Scheman 9/3/21</i>	SCHEMAN ROGER D & JEANNE A S&T	3001 CONFEDERATE		LOT 180 BAY HAVEN ESTATES	151303417427000
<i>Dennis & Maureen 9/3/21</i> <i>M. Kennedy 9/3/21</i>	KENNEDY DENNIS & MAUREEN (J&S)	3011 CONFEDERATE		LOT 181 BAY HAVEN ESTATES	152099034667000
<i>Jason Klief 9/5/21</i>	KLIEY JASON	3015 CONFEDERATE		LOTS S 1/2 242 THRU 244 &	151302217558000











Johnson's Island Water Petition

Signature/Date	Owner	Address	Street	LegalDescriptionLine1	Parcel
	SLEYTER JASON JOHN	3021 CONFEDERATE		LOT 182 BAY HAVEN ESTATES	152099034668000
	FLANAGAN MICHAEL J TRUSTEE	3031 CONFEDERATE		LOT 183 BAY HAVEN ESTATES	151304017434000
	STRNAD JEFFREY J &	3055 CONFEDERATE		PT LOTS 245- 248 BAY HAVEN ES	151302217564000
	KOMJATI GREGG A & JACKI L S&T TOD	3061 CONFEDERATE		LOT 186 BAY HAVEN ESTATES	151304517442000
<i>R. L. Jr 9/6/21</i> <i>Gretchen Logg 9/6/21</i>	LOSEY BRIAN R & GRETCHEN A S&T	3074 CONFEDERATE		LOT 426 BAY HAVEN ESTATES	151303627500000
<i>Thomas J Card 9/4/21</i>	CARTIER TIMOTHY J	3094 CONFEDERATE		LOT 427 BAY HAVEN ESTATES	151303627501000
	RAMSEY SUSAN B TRUSTEE	3114 CONFEDERATE		LOT 428 BAY HAVEN ESTATES	151303627502000
	MAZUR JAMES P	3134 CONFEDERATE		LOT 429 BAY HAVEN ESTATES	151694930974000
<i>Steven Kennedy 9.3.21</i> <i>Carleen Kennedy 9.3.21</i>	KENNEDY STEVEN M & CARLEEN A S&T	3155 CONFEDERATE		LOT 425 BAY HAVEN ESTATES	151731931047000
<i>Frank G Denigris 9.2.21</i> <i>Daniela V Denigris 9.2.21</i>	DENIGRIS FRANK G & DANIELA V S&T	3174 CONFEDERATE		LOT 431 BAY HAVEN ESTATES	152091008417000

Johnson's Island Water Petition

Signature/Date	Owner	Address	Street	LegalDescriptionLine1	Parcel
<i>9-5-2021</i> <i>Henry Werner</i>	WERNER HENRY GOTH TRUSTEE	3175 CONFEDERATE		LOT 187 BAY HAVEN ESTATES	151491929101000
	ZDOLSHEK GAYLE J TRUSTEE	3185 CONFEDERATE		LOT 188 BAY HAVEN ESTATES	151304817444000
<i>Julie V. Hayes</i> <i>9/4/21</i>	HAYES JULIE V TRUSTEE	3195 CONFEDERATE		LOT 189 BAY HAVEN ESTATES	151304817446000
<i>Michael D Zate</i> <i>9/3-21</i>	ZATELLI MICHAEL D & CARRIE L S&T	3205 CONFEDERATE		LOT 190 BAY HAVEN ESTATES	150707309184000
<i>Rebecca Reinbolt</i> <i>9-3-21</i>	REINBOLT REBECCA J	3214 CONFEDERATE		LOT 433 BAY HAVEN ESTATES	150294004656000
	MRK OF OHIO	3215 CONFEDERATE		LOT 191 BAY HAVEN ESTATES	151305017452000
<i>James Reinbolt</i> <i>9/3/21</i> <i>Rebecca Reinbolt</i> <i>9-3-21</i>	REINBOLT JAMES	3225 CONFEDERATE		LOT 192 BAY HAVEN ESTATES	151904225662000
<i>Mark R &</i> <i>9.9.21</i>	TOMON MARK R &	3245 CONFEDERATE		LOT 194 BAY HAVEN ESTATES	151305717462000
<i>Richard D. Kuharik</i> <i>9-10-21</i>	KUHARIK RICHARD D & BARBARA A TRUSTEES	3254 CONFEDERATE		LOT 435 BAY HAVEN ESTATES	150243503711000
	BRADLEY THOMAS J & GERTRUDE	3255 CONFEDERATE		LOT 195 BAY HAVEN ESTATES	150241803704000

Johnson's Island Water Petition

Signature/Date	Owner	Address	Street	LegalDescriptionLine1	Parcel
	ROZAK-THOMPSON DIANNE M TRUSTEE	3265 CONFEDERATE		LOT 196 BAY HAVEN ESTATES	151306117469000
9.2.21 	SHATILA AHMAD H & BONNYE O TRUSTEES	3275 CONFEDERATE		LOT 197 BAY HAVEN ESTATES	151306617473000
 9.4.21	KRACH THERESA L & DIANE E KRACH	3285 CONFEDERATE		LOT 198 BAY HAVEN ESTATES	151306517476000
	BROWN BROTHERS INVESTMENTS LLC	3294 CONFEDERATE		LOTS 436 & 437 BAY HAVEN ESTATES	151559329763001
 9/4/21	KROEHLE TODD M & BARBARA Y	3295 CONFEDERATE		LOTS 199 & 200 BAY HAVEN	150192517478000
 9-4-21	HORVATH JOHN C & REBECCA ANN 1/2 INT & S&	3315 CONFEDERATE		LOTS 201 & N 1/2 202 BAY	151306717482000
 9/6/21	TINDAL-BRADY BARBARA A	3324 CONFEDERATE		LOT 439 BAY HAVEN ESTATES	151565529766000
 9/6/21	JUDGE JAMES M JR & JUDY L S&T	3334 CONFEDERATE		LOT 440 BAY HAVEN ESTATES	151566229767000
	BARRETT VINCENT A & KAREN A S&T	3335 CONFEDERATE		LOTS 202 S1/2 & 203 BAY	151306817483000
	STELLAR PAUL S & JANIS L S&T	3344 CONFEDERATE		N 1/2 LOT 441 BAY HAVEN	151498029375000

Johnson's Island Water Petition

Signature/Date	Owner	Address	Street	LegalDescriptionLine1	Parcel
<i>Scott Th</i> 9-3-21 <i>Don P</i> 9/4/21	THOMASON SCOTT R & TAMARA M S&T TOD	3345 CONFEDERATE		LOT 204 BAY HAVEN ESTATES	151306917484000
	CONWAY KIM	3355 CONFEDERATE		LOT 205 & 206 BAY HAVEN ESTAT	151306903043000
<i>John J Meno</i> <i>John Meno</i>	MENO JOHN T & JANCIE M TRUSTEE 1/2 INT &	3395 CONFEDERATE		LOTS 209 BAY HAVEN ESTATES	151307117489002
<i>Gregory Schnulo</i> 9/7/21 <i>Kristen Schnulo</i> 9/4/21	SCHNULO GREGORY & KRISTEN &	3425 CONFEDERATE		LOT 212 BAY HAVEN ESTATES	151307317496000
<i>Dr. James J Pardi</i> 9-11-21	PARDI JAMES J TRUSTEE	3435 CONFEDERATE		LOT 213 BAY HAVEN ESTATES	151333128936000
	HUDZINSKI KAREN M	3455 CONFEDERATE		LOT 215 BAY HAVEN ESTATES	151308417507000
	RENGEL D JEFFERY TRUSTEE	3465 CONFEDERATE		LOT 216 & 217 BAY HAVEN ESTAT	151308717511000
<i>Kathryn G Krueger</i> Sept. 3, 2021	KRUEGER KATHRYN G TRUSTEE OF JAMES KR	3485 CONFEDERATE		LOT 218 BAY HAVEN ESTATES	151309117516000
<i>Albert R. Mazzeo</i> 9-3-21 <i>Katherine Mazzeo</i> 9/3/21	MAZZEO ALBERT & KATHERINE S&T TOD	3495 CONFEDERATE		LOT 219 BAY HAVEN ESTATES	151309417518000
<i>Daniel R Heberle</i> 9/3/21 <i>Tracy L Heberle</i> 9/5/21	HEBERLE DANIEL R & TRACY L S&T	3515 CONFEDERATE		LOT 221 & S 1/2 LOT 220	151889229287000

Johnson's Island Water Petition

Signature/Date	Owner	Address	Street	LegalDescriptionLine1	Parcel
<i>Linda A. Lupa</i> 9-5-2021	TUPA LINDA ANN	3520 CONFEDERATE		LOT 444 BAY HAVEN ESTATES	151303617466001
<i>Vincent F. Hlavin III</i> 9/10/2021	HLAVIN VINCENT F III	3525 CONFEDERATE		LOTS 222 & N 1/2 223 BAY	151310017527000
	ZYWICA RAYMOND A	3555 CONFEDERATE		LOT 225 BAY HAVEN ESTATES	151310617532000
<i>Bradley W. Clark</i> 6/27/21 <i>Michelle Clark</i> 6/27/21	CLARK BRADLEY W & MICHELLE TRUSTEES	3565 CONFEDERATE		LOT 226 BAY HAVEN ESTATES	151310717535000
<i>Dennis M. Offholder</i> 6/27/21	OFFHOLDER JANIS M	3575 CONFEDERATE		BAY HAVEN ESTATES LOT 227	151346128935000
<i>Pamela S. Good</i> 6/27/21 <i>John W. Gale</i> 6/27/21	GOOD PAMELA S TRUSTEE	3585 CONFEDERATE		LOT 228 BAY HAVEN ESTATES	150061600561000
<i>Thomas L. Hirt</i> 6-27-21	GALE JOHN W & CONSTANCE S & T THOMAS L & HIRZ	3605 CONFEDERATE		LOT 230 BAY HAVEN ESTATES	151311517542000
<i>Thomas L. Hirt</i> 6-27-21 <i>Bonita Marie Hirt</i>	HIRZ BONITA THOMAS L & MARIE TRUSTEES	3615 CONFEDERATE		LOT 231 BAY HAVEN ESTATES	151311517543000
<i>Martin R. Holkovci</i> 6/27/21	HOLKOVIC MARTIN R TOD	3625 CONFEDERATE		LOT 232 BAY HAVEN ESTATES	150467006147000
<i>Karyn Harwood</i> 6/27/21	HARWOOD KARYN	3635 CONFEDERATE		RES AREA "D" PT	151303617477001











Johnson's Island Water Petition

Signature/Date	Owner	Address	Street	LegalDescriptionLine1	Parcel
<i>[Signature]</i> 6/9/21 <i>[Signature]</i> 6/16/21	ODONNELL JOHN M & MEGAN L S&T	3646 CONFEDERATE		LOT 6 BAYCLIFFS SUB	151303617466011
<i>[Signature]</i> 6/17/21 <i>[Signature]</i>	CAVANAUGH STEVEN M & TIFFANY E S&T	3666 CONFEDERATE		LOT 5 BAYCLIFFS SUB	151303617466010

Johnson's Island Water Petition

[illegible]

Johnson's Island Water Petition

Signature/Date	Owner	Address	Street	LegalDescriptionLine1	Parcel
	DEWITT JOHN T & TRICIA W S&T	4320 FOREST GLEN		LOT 72 BAYCLIFFS SUB	151303617466077
	NEFF MARY ELLEN 1/2 INT &	4350 FOREST GLEN		LOT 73 BAYCLIFFS SUB	151303617466078
	CHIARAPPA STEVEN & ANGELA S&T	4384 FOREST GLEN		LOT 75 BAYCLIFFS SUB	151303617466080
	TRIMARCHI PAUL A & SHERRIE V S&T	4399 FOREST GLEN		LOT 38 BAYCLIFFS SUB	151303617466043
	BARRETT KENNETH ETAL S&T	4400 FOREST GLEN		LOT 79 BAYCLIFFS SUB	151303617466084
	CHISM EVERETT G & BARBARA A S&T	4412 FOREST GLEN		LOT 77 BAYCLIFFS SUB	151303617466082
	PIETRUSZKA JOHN ROBERT & KRSITY ANN CO T	4423 FOREST GLEN		LOT 19 BAYCLIFFS SUB	151303617466024
	CORPAS ELIAS L & PATRICIA A TRUSTEES	4426 FOREST GLEN		LOT 78 BAYCLIFFS SUB	151303617466083
	GOUKER ARTHUR F AND CATHERINE BRENNAN	4437 FOREST GLEN		LOT 18 BAYCLIFFS SUB	151303617466023
	FORD RODNEY L & JEANNE E CO TRUSTEES	4453 FOREST GLEN		LOT 17 BAYCLIFFS SUB	151303617466022

Johnson's Island Water Petition

Signature/Date	Owner	Address	Street	LegalDescriptionLine1	Parcel
<i>William J. Sharp</i> <i>Patricia A. Sharp</i>	SHARP WILLIAM J & PATRICIA A S&T	4460 FOREST GLEN		LOT 80 BAYCLIFFS SUB	151303617466085
<i>Michael R. Cardwell</i> <i>Debra J. Cardwell</i>	CARDWELL MICHAEL R & DEBRA J S&T	4469 FOREST GLEN		LOT 16 BAYCLIFFS SUB	151303617466021
<i>John Rieke</i> <i>Mardi Joy Rieke</i>	RIEKE CRAIG JOHN & MARDI JOY S&T	4480 FOREST GLEN		LOT 81 BAYCLIFFS SUB	151303617466086
<i>John Laurita</i> <i>Marybeth Laurita</i>	LAURITA JOHN & MARYBETH S&T	4500 FOREST GLEN		LOT 82 BAYCLIFFS SUB	151303617466087
<i>Joseph P. Anello</i>	ANELLO JOSEPH P	4505 FOREST GLEN		LOT 14 BAYCLIFFS SUB	151303617466019
<i>Alexander Keding</i> <i>Darla Keding</i>	KEDING ALEXANDER & DARLA J S&T	4520 FOREST GLEN		LOT 83 BAYCLIFFS SUB	151303617466088
<i>Michael J. Lonsway</i> <i>Susan L. Lonsway</i>	LONSWAY MICHAEL J & SUSAN L S&T	4523 FOREST GLEN		LOT 13 BAYCLIFFS SUB	151303617466018
<i>Joseph J. Gouker</i> <i>Patricia A. Gouker</i>	GOUKER JOSEPH J & PATRICIA A	4539 FOREST GLEN		LOT 12 BAYCLIFFS SUB	151303617466017
<i>Kevin Johnson</i> <i>Christine Johnson</i>	JOHNSON KEVIN & CHRISTINE S&T	4540 FOREST GLEN		LOT 84 BAYCLIFFS SUB	151303617466089
<i>Edward Urbanek</i>	URBANEK EDWARD	4555 FOREST GLEN		LOT 11 BAYCLIFFS SUB	151303617466016

Johnson's Island Water Petition

Signature/Date	Owner	Address	Street	LegalDescriptionLine1	Parcel
<i>Rudolph A. Wasuk</i>	WASUK RANDOLPH A & MICHELLE L	4560 FOREST GLEN		LOT 85 BAYCLIFFS SUB	151303617466090
<i>Michelle L. Wasuk</i>					
<i>Jeffrey M. Wehner</i>	WEHNER JEFFREY M & SUSAN E S&T	4571 FOREST GLEN		LOT 10 BAYCLIFFS SUB	151303617466015
<i>Susan E. Wehner</i>					
	LAVELLE JACOB H & MONICA O S&T	4578 FOREST GLEN		LOT 86 BAYCLIFF SUBD	151303617466094











Johnson's Island Water Petition

Signature/Date	Owner	Address	Street	LegalDescriptionLine1	Parcel
<u>James J. Basel</u> }	BASEL JAMES J TRUSTEE	3658 0 MEMORIAL SHOREWAY MEMORIAL		LOT 307 BAY HAVEN ESTATES	150300715900000
<u>Shawn Breslin</u> }	BRESLIN SHAWN ETAL	0 MEMORIAL SHOREWAY		LOT 339 BAY HAVEN ESTATES	1513173176889000
8-3-21					
_____ }	DAVIDSON JULIE C	0 MEMORIAL SHOREWAY		LOT 260 BAY HAVEN ESTATES	151302217580000
_____ }	DRISCOLL JOHN E & SNEZANA B S&T	0 MEMORIAL SHOREWAY		LOT 384 BAY HAVEN ESTATES	151301830706000
_____ }	HALCIK DANIEL JR SUCC TRUSTEE	0 MEMORIAL SHOREWAY		LOT 154 BAY HAVEN ESTATES	150293204630000
_____ }	THEURER LAWRENCE H JR & BRENDA S&T	0 MEMORIAL SHOREWAY		LOT 371 BAY HAVEN ESTATES	151302317409000
_____ }	TRENKA LOUIS A & MARY J S&T	0 MEMORIAL SHOREWAY		LOT 85 BAY HAVEN ESTATES	151316817681001
_____ }	UHL JOHN M & MARIE S&T	0 MEMORIAL SHOREWAY		LOT 284 BAY HAVEN ESTATES	150298415804000
<u>Jacqueline R Cardinale</u> }	CARDINALE JACQUELINE R	3008 MEMORIAL SHOREWAY		LOT 5 SHILOH	151304417470005
<u>Thoman Robert & Norma</u> }	THOMAN ROBERT & NORMA S&T	3022 MEMORIAL SHOREWAY		LOT 4 SHILOH	151304417470004
<u>Norma J. Thoman</u>					

Johnson's Island Water Petition

Signature/Date	Owner	Address	Street	LegalDescriptionLine1	Parcel
<i>Greg Linder 9-5-21</i> <i>Karen A Linder 7-5-21</i>	LINDER GREGORY L & KAREN A TOD	3036 MEMORIAL SHOREWAY		LOT 3 SHILOH	151304417470003
<i>EBNER 6/5/2021</i> <i>7/5/2021</i>	EBNER THOMAS G TRUSTEES UNDER THE EBNE	3050 MEMORIAL SHOREWAY		LOT 2 SHILOH	151304417470002
	RODRIGUEZ RHONDA L	3064 MEMORIAL SHOREWAY		LOT 1 SHILOH	151304417470001
<i>Connor JI LLC</i>	CONNOR JI LLC	3100 MEMORIAL SHOREWAY		LOT 172 BAY HAVEN ESTATES EX	151302217408000
	RUCINSKI GEORGE & SHIRLEY S&T	3106 MEMORIAL SHOREWAY		LOT 170 BAY HAVEN ESTATES	152124535026001
	MATRIANO DARYL	3112 MEMORIAL SHOREWAY		LOT 169 BAY HAVEN ESTATES	152124535026000
<i>Matthew Dobransky</i> <i>June 2021</i>	DOBRANSKY MATTHEW AND <i>MA</i>	3116 MEMORIAL SHOREWAY		LOT 168 BAY HAVEN ESTATES	151330217898000
	SIVINSKI PARTNERSHIP	3122 MEMORIAL SHOREWAY		LOT 167 BAY HAVEN ESTATES	150752817658000
<i>Todd S Kovach</i>	KOVACH CHERYL A & TODD S S&T	3130 MEMORIAL SHOREWAY		LOT 166 BAY HAVEN ESTATES	151329628938000
	KLUGMAN DAVID L & JANE L	3146 MEMORIAL SHOREWAY		LOTS 164 & 165 BAY HAVEN	151329117881000











Johnson's Island Water Petition

Signature/Date	Owner	Address	Street	LegalDescriptionLine1	Parcel
	SADOWSKI NORMAN J & TAMARA M S&T TOD	3152 MEMORIAL SHOREWAY		LOT 163 & N 1/2 LOT 162	151476128475000
	ZAMECNIK GEORGE & CAROL KOUDELKA	3168 MEMORIAL SHOREWAY		LOT 161 BAY HAVEN ESTATES	151328117868000
	MONCHECK BRIAN &	3175 MEMORIAL SHOREWAY		LOT 259 BAY HAVEN ESTATES	151419627874000
	BURKE THOMAS G & ERIN M S&T	3182 MEMORIAL SHOREWAY		LOT 159 BAY HAVEN ESTATES	151325528934000
	STRNAD AUDRA L	3195 MEMORIAL SHOREWAY		LOT 261 BAY HAVEN ESTATES	152081034079000
	MANLEY KENNETH A	3198 MEMORIAL SHOREWAY		LOT 157 & W 1/2 LOT 158	151327417860000
	SERBIN KATHE TRUSTEE	3206 MEMORIAL SHOREWAY		LOT 155 & 156 BAY HAVEN	151327317859000
	TROPKOFF DAVID	3215 MEMORIAL SHOREWAY		LOT 263 BAY HAVEN ESTATES	152081034081000
	ROSS ROBERT A & CYNTHIA A S&T TOD	3225 MEMORIAL SHOREWAY		LOT 264 BAY HAVEN ESTATES	152081034082000
	BODE JONATHON F TRUSTEE	3234 MEMORIAL SHOREWAY		LOT 153 BAY HAVEN ESTATES	151327017855000











Johnson's Island Water Petition

Signature/Date	Owner	Address	Street	LegalDescriptionLine1	Parcel
<i>Philip J. Palmer</i>	PALMER PHILIP J AND	3244 MEMORIAL SHOREWAY		LOT 152 BAY HAVEN ESTATES	151099726717000
<i>Michael S. Kelly Candace K. Kelly</i>	KELLY MICHAEL S & CANDACE K S&T	3245 MEMORIAL SHOREWAY		LOTS 265 & 266 BAY HAVEN ESTATES	152081034084000
	GAUMAN DONNA M	3254 MEMORIAL SHOREWAY		LOTS 150 & 151 BAY HAVEN ESTATES	150994020050000
<i>Chad A. Varanese</i>	VARANESE CHAD A & JACQUELINE M TRUSTEES	3286 MEMORIAL SHOREWAY		LOT 148 BAY HAVEN ESTATES	151313417833000
<i>Chad A. Varanese</i>	VARANESE CHAD A & JACQUELINE N TRUSTEES	3300 MEMORIAL SHOREWAY		LOT 147 BAY HAVEN ESTATES	151325217827000
	CRUTCHFIELD JAMES N TRUSTEE &	3314 MEMORIAL SHOREWAY		LOT 146 BAY HAVEN ESTATES	151325017819000
	KELTY MICHAEL P & MARCIA O S&T	3336 MEMORIAL SHOREWAY		LOT 144 & 145 BAY HAVEN ESTATES	151324817812000
	KELTY MICHAEL P & MARCIA O S&T	3345 MEMORIAL SHOREWAY		LOT 274 & 275 BAY HAVEN ESTATES	151324833666000
<i>Patrick D. Keegan Mary K. Keegan</i>	KEEGAN PATRICK D & MARY K S&T	3345 MEMORIAL SHOREWAY		LOT 276 BAY HAVEN ESTATES	151313517599000
<i>Colby D. Pepon Leagh M. Pepon</i>	PEPON COLBY D & LEAGH M TOD	3346 MEMORIAL SHOREWAY		LOT 143 BAY HAVEN ESTATES	151086726683000











Johnson's Island Water Petition

Signature/Date	Owner	Address	Street	LegalDescriptionLine1	Parcel
	FITE MARGARET M & MICHAEL T TRUSTEES	3366	MEMORIAL SHOREWAY	LOT 142 BAY HAVEN ESTATES	151324203702000
	LAURENZI DAVID & RITA	3385	MEMORIAL SHOREWAY	LOT 280 BAY HAVEN ESTATES	150296215788000
	LAURENZI SUSAN L TOD	3405	MEMORIAL SHOREWAY	LOT 282 BAY HAVEN ESTATES	150298215792000
	S & D LAURENZI LLC	3406	MEMORIAL SHOREWAY	LOT 137 BAY HAVEN ESTATES	151322128933000
	MAISONVILLE DANIEL J & MARY JANE S&T	3416	MEMORIAL SHOREWAY	LOT 136 BAY HAVEN ESTATES	151323117788000
	UHL DANIEL J &	3422	MEMORIAL SHOREWAY	LOT 135 BAY HAVEN ESTATES	151322917784000
	WHITE MICHAEL J & ANNE C S&T	3426	MEMORIAL SHOREWAY	LOTS 134 & NE 1/2 OF 133	152110334820000
	MABBEY LLC	3452	MEMORIAL SHOREWAY	LOTS 131 & 132 & SW 1/2 OF 133	152004130723000
	IBOS EDWARD TRUSTEE KATHERINE IBOS FAMIL	3478	MEMORIAL SHOREWAY	LOT 130 BAY HAVEN ESTATES	151321417783000
	WITTMAN FRED & PATRICIA J&S	3510	MEMORIAL SHOREWAY	LOT 127 BAY HAVEN ESTATES	150184901919000

Johnson's Island Water Petition

Signature/Date	Owner	Address	Street	LegalDescriptionLine1	Parcel
	SIRL DALE R SR TRUSTEE	3522 MEMORIAL SHOREWAY		LOT 126 BAY HAVEN ESTATES	151320917756000
	COUGHLIN THOMAS M &	3528 MEMORIAL SHOREWAY		LOT 124 & 125 BAY	151320717752000
	JORDAN DEBORAH L TRUSTEE	3544 MEMORIAL SHOREWAY		LOT 123 BAY HAVEN ESTATES	151320517746000
	DRAKE LAURENCE E & DEBORAH SHIPLEY-DRAKE	3564 MEMORIAL SHOREWAY		LOTS 121 & 122 BAY HAVEN	151320417745000
	KOWALSKI BARBARA A TRUSTEE	3574 MEMORIAL SHOREWAY		LOT 120 BAY HAVEN ESTATES	151320317744000
 7-3-21	HARDY THOMAS P TRUSTEE	3584 MEMORIAL SHOREWAY		LOT 119 BAY HAVEN ESTATES	151318328931000
	HRUSKA ROBERT	3585 MEMORIAL SHOREWAY		LOT 300 BAY HAVEN ESTATES	151270627289000
	YOUNG ROBERT J & SUSAN M	3594 MEMORIAL SHOREWAY		LOT 118 BAY HAVEN ESTATES	151281127325000
	LEIMKUEHLER ROBERT B & ROSEMARIE R S&T	3604 MEMORIAL SHOREWAY		LOT 117 BAY HAVEN ESTATES	151320017741000
	D & M ISLAND PROPERTIES LLC	3614 MEMORIAL SHOREWAY		LOTS 115 & 116 BAY HAVEN ESTATES	150295615772000

Johnson's Island Water Petition

Signature/Date	Owner	Address	Street	LegalDescriptionLine1	Parcel
	HESSLER PETER A & VIOLA E S&T	3638 MEMORIAL SHOREWAY		LOT 113 BAY HAVEN ESTATES	151316528930000
	BASEL JAMES J TRUSTEE	3658 MEMORIAL SHOREWAY		LOT 111 & 112 BAY HAVEN ESTAT	150293004623000
	STV INVESTMENTS LTD	3664 MEMORIAL SHOREWAY		LOT 110 BAY HAVEN ESTATES	151315628929000
	LAMARCA BRADFORD K & SARAH S&T	3665 MEMORIAL SHOREWAY		LOTS 308 & 309 BAY HAVEN	151319406285000
	DEMARIO BEVERLY A TRUSTEE	3674 MEMORIAL SHOREWAY		LOT 109 BAY HAVEN ESTATES	151319417733000
	WOS ROSE TRUSTEE	3685 MEMORIAL SHOREWAY		LOT 310 BAY HAVEN ESTATES	152006631730001
	BENDER WILLIAM W & LILLIAN H S&T	3694 MEMORIAL SHOREWAY		LOT 107 BAY HAVEN ESTATES	151313228927000
	KANECKI JOHN D JR TRUSTEE	3704 MEMORIAL SHOREWAY		LOT 106 BAY HAVEN ESTATES	151887929284000
	LAPEUS RAYMOND J & CARLA M S&T	3714 MEMORIAL SHOREWAY		LOT 105 BAY HAVEN ESTATES	151319117729000
	MASSEY ANNE P TRUSTEE	3734 MEMORIAL SHOREWAY		LOT 102 103 & 104 BAY HAVEN	151706330996000

Johnson's Island Water Petition

Signature/Date	Owner	Address	Street	LegalDescriptionLine1	Parcel
<i>Carol L. McNamara Trustee</i>	MCNAMARA CAROL L TRUSTEE	3754 MEMORIAL SHOREWAY		LOT 101 BAY HAVEN ESTATES	151312928925000
	NACHMAN SIGMUND W & JANET M S&T	3755 MEMORIAL SHOREWAY		LOT 317 BAY HAVEN ESTATES	151359916166000
	NACHMAN JANET M & SIGMUND W TRUSTEES	3772 MEMORIAL SHOREWAY		LOT 99 BAY HAVEN ESTATES	152016431865000
	KIRKPATRICK WM A JR & MICHELLE	3785 MEMORIAL SHOREWAY		LOT 320 BAY HAVEN ESTATES	151316117659000
	METZKER KAREN M	3790 MEMORIAL SHOREWAY		LOT 97 BAY HAVEN ESTATES	151316117715000
	NACHMAN DEAVID & DEBORAH S&T	3794 MEMORIAL SHOREWAY		LOT 96 BAY HAVEN ESTATES	151316117713000
	KIRKPATRICK THERESA M & KEVIN A S&T	3805 MEMORIAL SHOREWAY		LOT 322 PT BAY HAVEN	151316117662000
	NACHMAN ELLEN	3810 MEMORIAL SHOREWAY		LOTS 93-94 & 95 BAY HAVEN	151363525584000
<i>EL by</i>	MKJES LLC	3828 MEMORIAL SHOREWAY		LOT 92 BAY HAVEN ESTATES	151317617696000
<i>R & L Castele</i>	R & L CASTELE LLC	3834 MEMORIAL SHOREWAY		LOT 91 BAY HAVEN ESTATES	151317517693000





Johnson's Island Water Petition

Signature/Date	Owner	Address	Street	LegalDescriptionLine1	Parcel
<i>Carmelo J. Loparo</i> 9/14/2021	LOPARO CARMELO J	3844 MEMORIAL SHOREWAY		LOT 90 BAY HAVEN ESTATES	151310517688000
<i>Ronald R. Rybarczyk</i> <i>Monte S. Rybarczyk</i>	RYBARCZYK RONALD R & MONTE S&T	3854 MEMORIAL SHOREWAY		LOT 89 BAY HAVEN ESTATES	152098934666000
<i>Veronika A. Fisher</i>	FISHER VERONIKA A	3865 MEMORIAL SHOREWAY		LOT 328 BAY HAVEN ESTATES	151302217672000
<i>Anthony J. Dosen</i> 17-3-21	DOSEN ANTHONY JR & MAUREEN A S&T	3874 MEMORIAL SHOREWAY		LOT 87 BAY HAVEN ESTATES	151316817681002
<i>Bartholomew & Mary P. Leneghan</i> 6-28-21	LENEGHAN BARTHOLOMEW & MARY P S&T	3875 MEMORIAL SHOREWAY		LOT 329 BAY HAVEN ESTATES	151302217673000
<i>Maab Renshaw</i>					




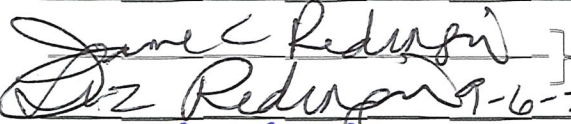



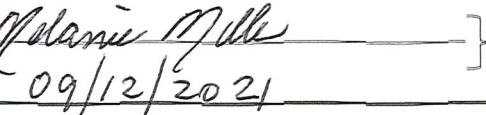


Johnson's Island Water Petition

Signature/Date	Owner	Address	Street	LegalDescriptionLine1	Parcel
Anne & Giney K. H. Giney	ANNE GINLEY KENDRA GINLEY	4310 MEMORIAL			
Michael S. Iboos	3492 Memorial Shing Lakeside Ott	Michael S. Iboos			











Johnson's Island Water Petition

Signature/Date	Owner	Address	Street	LegalDescriptionLine1	Parcel
	TAYLOR BARBARA A GAW TRUSTEE	3884 S MEMORIAL SHOREWAY		LOT 86 BAY HAVEN ESTATES	151316817681000
	CARL CLAPPER	3905 S MEMORIAL SHOREWAY		LOT 330 BAY HAVEN ESTATES	151316215992000
	LAYNE ANDREW E & HEATHER M S&T	3914 S MEMORIAL SHOREWAY		LOT 84 BAY HAVEN ESTATES	151316617677000
	BEDELL EDWARD H & GINA K S&T	3915 S MEMORIAL SHOREWAY		LOT 331 BAY HAVEN ESTATES	151316216019000
	WALSTON SCOTT R & TAMMY A S&T	3924 S MEMORIAL SHOREWAY		LOT 83 BAY HAVEN ESTATES	152098834665000
 	SHOWALTER THOMAS L & BONNIE S&T	3934 S MEMORIAL SHOREWAY		LOT 82 BAY HAVEN ESTATES	150476806817000
	GANNON KAREN J TRUSTEE	3944 S MEMORIAL SHOREWAY		LOTS 81 & 81A BAY HAVEN ESTATES	151316317687000
	MARINGER RUSSELL A & MELISSA A S&T	3972 S MEMORIAL SHOREWAY		LOT 78 BAY HAVEN ESTATES	151283127331000
	MUSULIN WILLIAM B GST NON EXEMPT TRUST C	3990 S MEMORIAL SHOREWAY		LOT 75 PT-76 PT & 77 BAY HAVEN	151315717653000
	SHINE ERIN P TRUSTEE	4000 S MEMORIAL SHOREWAY		LOTS 75 PT 76 PT & LOT 75A(VAC	152088634291000

Johnson's Island Water Petition

Signature/Date	Owner	Address	Street	LegalDescriptionLine1	Parcel
	TROXELL JEFFREY J & CAROL J S&T	4004 S MEMORIAL SHOREWAY		LOTS 73 PT & 74 BAY HAVEN	151315417649000
	GILBRIDE MARY KATHERINE &	4005 S MEMORIAL SHOREWAY		LOT 340 BAY HAVEN ESTATES	151317417690000
 9/10/21	CAILOR ROBERT W & DEBRA FABER S&T	4014 S MEMORIAL SHOREWAY		LOT 73A & LOT 73 PT BAY HAVEN	151315217646000
 9-6-21	REDINGER JAMES C & ELIZABETH ANNE TRUSTE	4034 S MEMORIAL SHOREWAY		LOT 71 & 72 BAY HAVEN	151315117636000
	STILES DALLAS E JR & CATHERINE D S&T TOD	4044 S MEMORIAL SHOREWAY		LOT 70 BAY HAVEN ESTATES	151315017633000
 Martha A. Neveu	NEVEU JAMES C & MARTHA A S&T	4054 S MEMORIAL SHOREWAY		LOT 69 BAY HAVEN ESTATES	151314917629000
 7/12/21	LOVELAND WILLIAM L & SUSAN L S&T JOSH KOLOSNY	4055 S MEMORIAL SHOREWAY		LOT 345 BAY HAVEN ESTATES	151302217697000
 09/12/2021	RUEBENSAAL MARGARET A TRUSTEE	4064 S MEMORIAL SHOREWAY		LOT 68 BAY HAVEN ESTATES	151314817624000
	WHITTLE SHARON TOD	4074 S MEMORIAL SHOREWAY		LOT 67 BAY HAVEN ESTATES	151314517621000
 Jackie Desmond	DESMOND GARY L	4084 S MEMORIAL SHOREWAY		LOT 66 BAY HAVEN ESTATES	151317717618000

Johnson's Island Water Petition

Signature/Date	Owner	Address	Street	LegalDescriptionLine1	Parcel
	WEIDELING GLENN & LYNNE TRUSTEE GLENN A	4094 S MEMORIAL SHOREWAY		LOT 65 BAY HAVEN ESTATES	151314117615000
	MC IVER JACK & A DORRINE TRUSTEES	4104 S MEMORIAL SHOREWAY		LOT 63 & 64 BAY HAVEN EST	151312828924000
	ASHLAND HIGHLAND INVESTMENT CO LTD	4125 S MEMORIAL SHOREWAY		LOT 352 & N 1/2 LOT 353	150304616167000
	RISHE FRANCIS J & LUCINDA A S&T	4144 S MEMORIAL SHOREWAY		LOT 60 BAY HAVEN ESTATES	150061000556000
	CIANCIOLA ANTHONY & ELIZABETH	4145 S MEMORIAL SHOREWAY		LOT 354 & 355 & S 1/2 353	150305716170000
	PORTIK STEPHEN W & PAMELA S&T	4154 S MEMORIAL SHOREWAY		LOT 59 BAY HAVEN ESTATES	151313317592000
	SHERN ROBERT S &	4164 S MEMORIAL SHOREWAY		LOT 58 BAY HAVEN ESTATES	151317917589000
	MC LELLAN DAVID & HANNAH TRSTE OF MC LEL	4184 S MEMORIAL SHOREWAY		LOT 56 BAY HAVEN ESTATES	151312717578000
	SCHERGER CAROL K TOD	4194 S MEMORIAL SHOREWAY		LOT 55 BAY HAVEN ESTATES	151318217574000
	STERLE RONALD TRUSTEE	4204 S MEMORIAL SHOREWAY		LOT 54 BAY HAVEN ESTATES	150294915761000

Johnson's Island Water Petition

Signature/Date	Owner	Address	Street	LegalDescriptionLine1	Parcel
<i>Wendy Ross Thompson</i> 9/11/21	THOMPSON JAMES E & ELEANOR L TRUSTEES C	4214 S MEMORIAL SHOREWAY		LOT 53 BAY HAVEN ESTATES	151312017561000
	TOMASCHEK SUSANNE M	4216 S MEMORIAL SHOREWAY		LOT 52 BAY HAVEN ESTATES	150946120605000
	ROZAK FRANKLIN D TOD	4218 S MEMORIAL SHOREWAY		LOT 51 BAY HAVEN ESTATES	151311817551000
<i>Flana</i> 9/5/21	KAMAN RICHARD C & PATRICIA L S&T	4226 S MEMORIAL SHOREWAY		LOT 50 BAY HAVEN ESTATES	151476428482000
<i>Daniel S. Tulcewicz</i> 9/5/21	TULCEWICZ DANIEL S	4235 S MEMORIAL SHOREWAY		LOT 363 & 364 BAY HAVEN ESTAT	151366528946000
<i>C.R. Wilhelmy</i> 9-10-21	WILHELMY C ROBERT TRUSTEE	4238 S MEMORIAL SHOREWAY		LOTS 46 47 AND E 1/2 48	151887629282000
	WRIGHT PAUL W & BARBARA E S&T	4246 S MEMORIAL SHOREWAY		LOT 45 BAY HAVEN ESTATES	151310817534000
<i>Scott & Jennifer Hirsch</i> 9/5/21	HIRZ SCOTT & JENNIFER S&T	4252 S MEMORIAL SHOREWAY		LOT 44 & PT LOT 43 BAY HAVEN E	151310517533000
<i>Robert C. Tucker</i> 9/5/21	TUCKER ROBERT C & KAREN EKELMAN S&T	4272 S MEMORIAL SHOREWAY		LOTS 41 & 42 & PT LOT 43 BAY HA	151532520583000
<i>Gina M. Gilchrist</i>	<i>Gilchrist</i> TOWNING CATHERINE M TOD	4292 S MEMORIAL SHOREWAY		LOT 40 BAY HAVEN ESTATES	151312428923000












Johnson's Island Water Petition

Signature/Date	Owner	Address	Street	LegalDescriptionLine1	Parcel
	GINLEY KEVIN G & ANNE P	4310 S MEMORIAL SHOREWAY	LOT 38 & 39 & S 1/2 LOT 37	150060000518000	
<i>Glenn Beachy</i>	BEACHY GLENN R & JANICE D S&T	4315 S MEMORIAL SHOREWAY	LOTS 369 & 370 BAY HAVEN ESTA	151302117406000	
<i>Janice D Beachy</i> <i>Bruce D Elster 9/15/21</i>	DICK JAMES R SUCC TRUSTEE 1/4 INT &	4330 S MEMORIAL SHOREWAY	LOT 36 & N 1/2 37 BAY	151311128922000	
	FENN DAVID 1/2 INT &	4340 S MEMORIAL SHOREWAY	LOTS 33 & 34 & 35 BAY HAVEN ES	150059100510000	
	SWARTZ STANLEY L	4370 S MEMORIAL SHOREWAY	LOT 32 BAY HAVEN ESTATES	152124435025000	
<i>Chris Bolmeier 10/21</i>	BOLMEYER FRANK G & MARY K S&T	4390 S MEMORIAL SHOREWAY	LOT 30 BAY HAVEN ESTATES	151303017458000	
	BURKLEY RALPH A JR & ANNE R S&T	4400 S MEMORIAL SHOREWAY	LOT 29 BAY HAVEN ESTATES	151305117451000	
	MORTON RICHARD D JR & SHANNON K TRUSTEE	4410 S MEMORIAL SHOREWAY	LOT 28 BAY HAVEN ESTATES	151304617447000	
	MILLER JAMES C & KAREN A S&T	4430 S MEMORIAL SHOREWAY	LOT 26 & 27 BAY HAVEN	151303917435000	
	SHARP DAVID M & SUSAN K S&T	4435 S MEMORIAL SHOREWAY	LOT 380 & 381 BAY HAVEN	151303817433000	

Johnson's Island Water Petition

Signature/Date	Owner	Address	Street	LegalDescriptionLine1	Parcel
<i>Barbara McEldowny</i>	MC ELDOWNY JAMES G & BARBARA E S&T	4450 S MEMORIAL SHOREWAY		LOT 25 BAY HAVEN ESTATES	151303517429000
<i>Thomas Marchese Deborah Marchese</i>	MARCHESE THOMAS J & DEBORAH L S&T	4470 S MEMORIAL SHOREWAY		LOTS 22 THRU 24 BAY HAVEN	151301817420000
	LOTO PROPERTIES LLC	4475 S MEMORIAL SHOREWAY		LOT 383 BAY HAVEN ESTATES	151301830706001
	FISH JAMES D & CYNTHIA M S&T	4490 S MEMORIAL SHOREWAY		LOT 21 AND PART LOT 20 BAY HA	151301817402001
<i>Denise Borge</i>	BORGIO SCOTT & DENISE M TRUSTEES	4510 S MEMORIAL SHOREWAY		LOTS 19 & PT 20 BAY HAVEN	151301717401000
<i>Joseph R Kolodny Bonnie Kolodny</i>	KOLODNY JOE & BONNIE S&T	4515 S MEMORIAL SHOREWAY		LOT 387 BAY HAVEN ESTATES	151305217450000
<i>Paulo</i> 9/10/21	LOVELL MELINDA TRUSTEE	4530 S MEMORIAL SHOREWAY		LOTS 16 17 & 18 BAY HAVEN	152068433886000
<i>Daniel O'Malley Ami O'Malley</i>	O'MALLEY DANIEL & AMI O S&T	4550 S MEMORIAL SHOREWAY		LOT 15 BAY HAVEN ESTATES	151309628920000
<i>Jeffrey D Neverman Patricia Neverman</i>	NEVERMAN JEFFREY D & PATRICIA M TRUSTEES	4560 S MEMORIAL SHOREWAY		LOT 14 BAY HAVEN ESTATES	151301217397000
	AMEIGH ASIA L TRUSTEE	4570 S MEMORIAL SHOREWAY		LOT 13 BAY HAVEN ESTATES	151293317276000





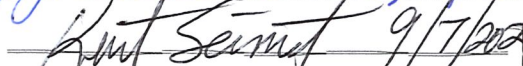




Johnson's Island Water Petition

Signature/Date	Owner	Address	Street	LegalDescriptionLine1	Parcel
	BANCSI STEVEN	4580 S MEMORIAL SHOREWAY		RESERVE AREA D DOCK AREA	151303617477002
	BEYER THERESA A	4591 S MEMORIAL SHOREWAY		LOTS 8 & 9 BAYCLIFFS SUB	151303617466014
	NOTEK DENNIS W & LINDA TRUSTEES	4605 S MEMORIAL SHOREWAY		LOT 7 BAYCLIFFS SUB	151303617466012
					
					
					
					
					
					
					
					










Johnson's Island Water Petition

Signature/Date	Owner	Address	Street	LegalDescriptionLine1	Parcel
<i>William Umlauf 9-27-21</i> <i>M. Umlauf 9-27-21</i>	UMLAUF WILLIAM M TRUSTEE AND	3875 QUARRYSTONE		LOT 27 BAYCLIFFS SUB	151303617466032
	SPECK ROBERT J TRUSTEE	3880 QUARRYSTONE		LOT 28 BAYCLIFFS SUB	151303617466033
<i>Lynn Art 9-27-21</i>	ART LYNN P TRUSTEE	3895 QUARRYSTONE		LOT 26 BAYCLIFFS SUB	151303617466031
<i>Sheila Art 9-27-21</i>	ART SHEILA K	3915 QUARRYSTONE		LOT 25 BAYCLIFFS SUB	151303617466030
<i>Matt Breiter 9-27-21</i> <i>Martin Breiter 9-27-21</i>	BREITINGER MATT & MARTIN S&T	3920 QUARRYSTONE		LOT 30 BAYCLIFFS SUB	151303617466035
<i>Halle McCormick 9/4/2021</i> <i>A & L C 9/4/2021</i>	MCCORMICK ANDREW L & HALLE W S&T	3935 QUARRYSTONE		LOT 24 BAYCLIFFS SUB	151303617466029
<i>Timothy J Moennich 9-28-21</i> <i>Sally Moennich 9-28-21</i>	MOENNICH TIMOTHY J & SALLY A S&T	3940 QUARRYSTONE		LOT 31 BAYCLIFFS SUB	151303617466036
<i>R. Schuler 9-3-21</i> <i>Lynnie Schuler 9-3-21</i>	NONIS COVE LLC	3955 QUARRYSTONE		LOT 23 BAYCLIFFS SUB	151303617466028
<i>Kenneth E. Noftz 9-3-21</i>	NOFTZ KENNETH E	3960 QUARRYSTONE		LOT 32 BAYCLIFFS SUB	151303617466037
<i>Carl A. Palmucci 9-3-21</i> <i>Paula M. Sidion 9-3-21</i>	PALMUCCI CARL A & S&T	3980 QUARRYSTONE		LOT 33 BAYCLIFFS SUB	151303617466038




Johnson's Island Water Petition

Signature/Date	Owner	Address	Street	LegalDescriptionLine1	Parcel
	CORPAS LAURA	4010 QUARRYSTONE		LOT 34 BAYCLIFFS SUB	151303617466039
	CORPAS MARY C	4030 QUARRYSTONE		LOT 35 BAYCLIFFS SUB	151303617466040
	SUMMIT PROPERTIES	4050 QUARRYSTONE		LOT 36 BAYCLIFFS SUB	151303617466041
 9/3/21	SCHULZ RICHARD R & CYNTHIA V S&T	4061 QUARRYSTONE		LOT 21 BAYCLIFFS SUB	151303617466026
 9/7/21	SEIMET KATHY R TRUSTEE	4070 QUARRYSTONE		LOT 37 BAYCLIFFS SUB	151303617466042
 9/4/21 Julie A. Golonka 09/04/21	GOLONKA GREGORY & JULIE S&T	4081 QUARRYSTONE		LOT 20 BAYCLIFFS SUB	151303617466025
					
					
					

Johnson's Island Water Petition

Signature/Date	Owner	Address	Street	LegalDescriptionLine1	Parcel
	BREITINGER MATTHEW & TRISHA S&T	3900 Quarrystone +		LOT 29 BAYCLIFFS SUB	0151303617466034
					
					
					
					
					
					
					
					












Johnson's Island Water Petition

Signature/Date	Owner	Address	Street	LegalDescriptionLine1	Parcel
	RUCINSKI JEFFREY & BRANDI S&T	3923 WOODCLIFF		LOT 87 BAYCLIFF SUBD	151303617466095
	DANIELS EDWARD J & MARY C S&T	3936 WOODCLIFF		LOT 52 BAYCLIFFS SUB	151303617466057
<i>Doug Franks</i> SEPT 4 <i>Jayna & Frank</i> SEPT 4/21	FRANKS DOUGLAS A & JAYNA L NOFTZ S&T	3952 WOODCLIFF		LOT 53 BAYCLIFFS SUB	151303617466058
<i>Sandra Roth</i> Sept 4, 2021	ROTH SANDRA M	3955 WOODCLIFF		LOT 50 BAYCLIFFS SUB	151303617466055
<i>Allice Liebert</i> 9.10.21	LUKUCH GRAZYNA M TOD	3969 WOODCLIFF		LOT 49 BAYCLIFFS SUB	151303617466054
★ <i>Brian & Patricia A</i> 9/5/21	BRESLIN BRIAN K & PATRICIA A	3984 WOODCLIFF		LOT 55 BAYCLIFFS SUB	151303617466060
<i>Carol Pribe</i>	PRIEBE CAROL	4000 WOODCLIFF		LOT 56 BAYCLIFFS SUB	151303617466061
★ <i>Stephen Japp</i> 9-6-21	SAPP STEPHEN J & SHANNON S&T	4009 WOODCLIFF		LOT 47 BAYCLIFFS SUB	151303617466052
<i>Allen Anthony Schultz Trustee</i> 9/9/2021	SCHULTZ ALLEN ANTHONY TRUSTEE	4032 WOODCLIFF		LOT 58 BAYCLIFFS SUB	151303617466063
	DIBERARDINO TIMOTHY J & KRISTI M S&T	4039 WOODCLIFF		LOT 45 BAYCLIFFS SUB	151303617466050











Johnson's Island Water Petition

Signature/Date	Owner	Address	Street	LegalDescriptionLine1	Parcel
<i>Kyle M R</i> 9.6.2021	RECKER KYLE M	4048 WOODCLIFF		LOT 59 BAYCLIFFS SUB	151303617466064
	MURRAY TREVOR & KRISTINE	4055 WOODCLIFF		LOT 44 BAYCLIFFS SUB	151303617466049
<i>W D Surr</i> <i>Danella J Surr</i> <i>as Belle</i> 9.4.21	SCHAFER KEITH MICHAEL & DENIELL, D S&T	4064 WOODCLIFF		LOT 60 BAYCLIFFS SUB	151303617466065
<i>Justin Belle</i> 9/4/21	BELLA STEVEN & JALISSA S&T	4071 WOODCLIFF		LOT 43 BAYCLIFFS SUBD	151303617466048
<i>7-2-20</i> <i>Haun M Koon</i> 07/02/21	KOVACH FRANK J & KARYN M S&T	4080 WOODCLIFF		LOTS 61 & 62 BAYCLIFFS SUB	151303617466066
<i>Lee Ann Prestel</i> 6/29/2021 <i>Lee</i> 6/29/2021	PRESTEL PAUL W & LEE ANN	4095 WOODCLIFF		LOT 42 BAYCLIFFS SUB	151303617466047
<i>David A. Reed</i> 6/28/21 <i>Kelly M. Reed</i> 6-29-21	REED DAVID A & KELLY M TRUSTEES	4112 WOODCLIFF		LOT 63 BAYCLIFFS SUB	151303617466068
	SUMMIT PROPERTIES PARTNERSHIP	4121 WOODCLIFF		LOT 41 BAYCLIFF SUB	151303617466046
	EEL REAL ESTATE LLC	4128 WOODCLIFF		LOT 64 BAYCLIFFS SUB	151303617466069
<i>Franklin Kennedy</i> <i>Cynthia Kennedy</i>	KENNEDY FRANKLIN JR & CYNTHIA A	4161 WOODCLIFF		LOT 71 BAYCLIFFS SUB	151303617466076

Johnson's Island Water Petition

Signature/Date	Owner	Address	Street	LegalDescriptionLine1	Parcel
	HUMPHREY DANIEL JR & KATIE S&T	4190 WOODCLIFF		LOT 67 BAYCLIFFS SUB	151303617466072
	BABICH SPECK KIMBERLY	4210 WOODCLIFF		LOT 68 BAYCLIFFS SUB	151303617466073
					
					
					
					
					
					
					
					
					

Johnson's Island Water Petition

Signature/Date	Owner	Address	Street	LegalDescriptionLine1	Parcel
	TODD MELISSA JANE	4190 WOODCLIFF +		LOT 67 BAYCLIFFS SUB	151303617466072
					
					
					
					
					
					
					
					
					

Village of Marblehead



513 West Main Street
Marblehead, Ohio 43440
Phone: (419) 798-4074
marblehead.ohio@cros.net

October 25, 2021

This is to acknowledge receipt of a nineteen (19) page part-petition, a copy of which is attached hereto, requesting a water main extension to serve the property owners on Johnson's Island. The part-petition was submitted by Mr. Dale Harwood is now in the possession of the Village Fiscal Officer.

A handwritten signature in blue ink that reads "Rhonda I. Sowers". The signature is fluid and cursive, with a large initial 'R'.

Rhonda I. Sowers, Fiscal Officer
Village of Marblehead

Petition for Water Main Extension

To: Board of Public Affairs
Marblehead, Ohio

The undersigned, being the property owners of the proposed service area described below ("Petitioners"), hereby submit this petition, pursuant to §50.34(A)(2) of the Village of Marblehead, Ohio Code of Ordinances, to the Village of Marblehead, Ohio Board of Public Affairs for a water main extension to serve the property owners in a currently unserved area of the Village.

WHEREAS, the Petitioners represent at least 51% of the owners in the proposed service area;

WHEREAS, the proposed service area is contiguous;

WHEREAS, the Petitioners hereby obligate themselves to the provisions of the Ohio Revised Code regarding assessments to cover the cost of the line extension and agree to pay the required service fees and tap-in charges.

NOW, THEREFORE, Petitioners do hereby request a water main extension to serve the proposed service area, described as follows: all of the lots and lands on Johnson's Island (formerly known as Bull's Island) to the shoreline of Lake Erie, and all of the artificially filled land made by accretion resulting from artificial encroachments within territory formerly covered by Sandusky Bay and Lake Erie to the shoreline thereof, title to which is in the State of Ohio, and which is contiguous and adjacent to the Johnson's Island, including all of the artificially filled land known as "The Fingers" and all of the causeway extending northwesterly from Johnson's Island to the mainland, to the intersection with the mainland and the current south corporation line of the Village of Marblehead, which includes all of the lots and lands described within the following:

1. Plat of Bay Haven Estates recorded in volume 10, page 10, Ottawa County, Ohio Plat Records;
2. Replat of Bay Haven Estates recorded in volume 10, Page 13, Ottawa County, Ohio Plat Records;
3. Plat of Bay Haven Estates Subdivision No. 2 recorded in volume 12, page 43-A, Ottawa County, Ohio Plat Records;
4. Plat Two of Bay Haven Estates recorded in volume 16, page 24, Ottawa County, Ohio Plat Records;
5. Plat Three of Bay Haven Estates recorded in volume 18, page 9, Ottawa County, Ohio Plat Records;
6. Plat Four of Bay Haven Estates recorded in volume 19, page 3, Ottawa County, Ohio Plat Records;
7. Plat Five of Bay Haven Estates recorded in volume 20, page 23, Ottawa County, Ohio Plat Records;

- 22
8. Plat of Shiloh recorded in volume 22, page 11, Ottawa County, Ohio Plat Records;
 9. Plat of Baycliffs Phase 1 recorded in volume 35, page 9, Ottawa County, Ohio Plat Records;
 10. Plat of replat of Baycliffs Phase 1 recorded in volume 36, page 5, Ottawa County, Ohio Plat Records;
 11. Cul-de-sac Vacation and Replat as recorded in volume 18, page 19, and volume 19, page 1, Ottawa County Plat Records;
 12. The Confederate Cemetery, as recorded in volume 60, page 619, Ottawa County Deed Records;
 13. Lease of Submerged Lands of Lake Erie to Johnson's Island, Inc., dated October 2, 1968, registered in the office of the Auditor of the State of Ohio in Various State Lands, volume 5, page 90;






And, shall also include certain submerged lands belonging to the State of Ohio and leased by the State of Ohio, acting through the Director, Ohio Department of Natural Resources, to Baycliffs Corporation, through a Lease Agreement and Modification to Lease, File No. SUB-357-OT, situated in Sandusky Bay on Johnson's Island in the Village of Marblehead, County of Ottawa, State of Ohio, and being more fully described as follows:

Beginning at an iron pin found at the east line of Memorial Shoreway (40 feet) at the north corner of Lot 13 as shown on Bay Haven Estates Plat 2; thence South 61 degrees 00'13" East 191.54 feet to a point; thence North 32 degrees 00'02" East 93.10 feet to the TRUE POINT OF BEGINNING; thence North 32 degrees 00'02" East 807.08 feet to a point; thence South 55 degrees 49'33" East 753.65 feet to a point; thence South 38 degrees 31'17" West 931.90 feet to a point; thence North 45 degrees 10'14" West 663.57 feet to the TRUE POINT OF BEGINNING.

This Petition may be executed in any number of counterparts, each one of which shall be considered an original and all such counterparts when taken together shall be deemed to be a single instrument.

IN WITNESS WHEREOF, we have subscribed our names to Exhibit A attached hereto.

Johnson's Island Water Petition

Signature/Date	Owner	Address	Street	LegalDescriptionLine1	Parcel
	SPIRNAK JOSEPH P & CATHERINE A	3955 BAYCLIFFS		LOT 6 ANNEX AT BAYCLIFFS	151303617466148
 10-24-21	RUCINSKI JEFFREY	3646 BAYCLIFFS		LOT 88 BAYCLIFF SUBD	151303617466096
					
					
					

Johnson's Island Water Petition

Signature/Date	Owner	Address	Street	Legal Description/Line 1	Parcel
	WEIDELING GLENN & LYNNE TRUSTEE GLENN A	4094 S MEMORIAL SHOREWAY		LOT 65 BAY HAVEN ESTATES	151314117615000
	MC IVER JACK & A DORRINE TRUSTEES	4104 S MEMORIAL SHOREWAY		LOT 63 & 64 BAY HAVEN EST	151312828924000
<i>Edmund B. Gray Victoria H. Gray</i>	ASHLAND HIGHLAND INVESTMENT CO LTD	4125 S MEMORIAL SHOREWAY		LOT 352 & N 1/2 LOT 353	150304818187000
	RISHE FRANCIS J & LUCINDA A S&T	4144 S MEMORIAL SHOREWAY		LOT 60 BAY HAVEN ESTATES	150061000556000
	CIANCIOLA ANTHONY & ELIZABETH	4145 S MEMORIAL SHOREWAY		LOT 354 & 355 & S 1/2 353	150305718170000
	PORTIK STEPHEN W & PAMELA S&T	4154 S MEMORIAL SHOREWAY		LOT 59 BAY HAVEN ESTATES	151313317592000
<i>Robert S. Shern 9/6</i>	SHERN ROBERT S &	4164 S MEMORIAL SHOREWAY		LOT 58 BAY HAVEN ESTATES	151317917589000
<i>Tammy Bechtler 9/6/21</i>	<i>Tammy Bechtler</i> MC LELLAN DAVID & HANNAH TRSTE OF MC LEL	4184 S MEMORIAL SHOREWAY		LOT 56 BAY HAVEN ESTATES	151312717578000
<i>James Scherger 9-6-21</i> <i>Carol Scherger 10/1/21</i>	SCHERGER CAROL K TOD <i>Consented</i>	4194 S MEMORIAL SHOREWAY		LOT 55 BAY HAVEN ESTATES	151318217574000
<i>Ronald J. Sterle 9/6</i>	STERLE RONALD TRUSTEE	4204 S MEMORIAL SHOREWAY		LOT 54 BAY HAVEN ESTATES	150294916761000

Johnson's Island Water Petition

Signature/Date		Owner	Address	Street	LegalDescriptionLine1	Parcel
	9/16/21	EVANS KYLE T	3675 BAYCLIFFS		LOT 116 BAYCLIFFS PHASE II	151303617406124


Johnson's Island Water Petition

Signature/Date	Owner	Address	Street	LegalDescriptionLine1	Parcel
Mark S. Horvath Patricia Horvath	HORVATH MARK S & PATRICIA T S&T	3715 BAYCLIFFS		LOT 113 BAYCLIFFS PHASE II	151303817400121

Johnson's Island Water Petition

Signature/Date	Owner	Address	Street	LegalDescriptionLine1	Parcel
<i>David E. Moynihan</i> David E. Moynihan member	CRYSTAL BEACH CELLARS LLC	3695 BAYCLIFFS		LOT 114 BAYCLIFFS PHASE II	151303617466122








Johnson's Island Water Petition

Signature/Date	Owner	Address	Street	LegalDescriptionLine1	Parcel
 10/16/21	SLEYTER JASON JOHN	3021 CONFEDERATE		LOT 182 BAY HAVEN ESTATES	152099034000000









Johnson's Island Water Petition

Signature/Date	Owner	Address	Street	LegalDescriptionLine1	Parcel
GOOD JOHN M & PAMELA S S&T TOD	0 CONFEDERATE	LOT 220 BAY HAVEN ESTATES	151311317540000		
ADDITIONAL LOT	ADDITIONAL LOT				
HIRZEL ERNEST R	0 CONFEDERATE	LOT 184 BAY HAVEN ESTATES	151304217437000		
SEPARATE PAGE	SLEYTER JASON JOHN	3021 CONFEDERATE	LOT 182 BAY HAVEN ESTATES	152099034668000	
FLANAGAN MICHAEL J TRUSTEE	3031 CONFEDERATE	LOT 183 BAY HAVEN ESTATES	151304017434000		
STRNAD JEFFREY J &	3055 CONFEDERATE	PT LOTS 245- 248 BAY HAVEN ES	151302217564000		
<i>S. K. 9/25/21</i> <i>Jackie Koujati 9/25/21</i>	KOMJATI GREGG A & JACKI L S&T TOD	3061 CONFEDERATE	LOT 186 BAY HAVEN ESTATES	151304517442000	
RAMSEY SUSAN B TRUSTEE	3114 CONFEDERATE	LOT 428 BAY HAVEN ESTATES	151303827502000		
MAZUR JAMES P	3134 CONFEDERATE	LOT 429 BAY HAVEN ESTATES	151694930974000		
ZDOLSHK GAYLE J TRUSTEE	3185 CONFEDERATE	LOT 188 BAY HAVEN ESTATES	151304817444000		
MRK OF OHIO	3215 CONFEDERATE	LOT 191 BAY HAVEN ESTATES	151305017452000		











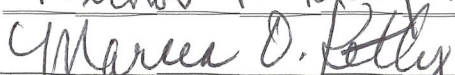
Johnson's Island Water Petition

Signature/Date	Owner	Address	Street	LegalDescriptionLine1	Parcel
	BRADLEY THOMAS J & GERTRUDE	3255 CONFEDERATE		LOT 195 BAY HAVEN ESTATES	150241803704000
	ROZAK-THOMPSON DIANNE M TRUSTEE	3265 CONFEDERATE		LOT 196 BAY HAVEN ESTATES	151306117469000
<i>Ernest Brown 10/5/21</i>	BROWN BROTHERS INVESTMENTS LLC	3294 CONFEDERATE		LOTS 436 & 437 BAY HAVEN ESTATES	151559329763001
<i>Paul S. Stellan Jan Stellan</i>	STELLAR PAUL S & JANIS L S&T	3344 CONFEDERATE		N 1/2 LOT 441 BAY HAVEN	151498029375000
	CONWAY KIM	3355 CONFEDERATE		LOT 205 & 206 BAY HAVEN ESTATES	151306903043000
	HUDZINSKI KAREN M	3455 CONFEDERATE		LOT 215 BAY HAVEN ESTATES	151308417507000
	RENGEL D JEFFERY TRUSTEE	3465 CONFEDERATE		LOT 216 & 217 BAY HAVEN ESTATES	151308717511000
	ZYWICKI RAYMOND A	3555 CONFEDERATE		LOT 225 BAY HAVEN ESTATES	151310617532000
	CIN-KAT INVESTMENTS LLC	3375 Confederate +		LOT 207 BAY HAVEN ESTATES	0151307117489000

Johnson's Island Water Petition

Signature/Date	Owner	Address	Street	LegalDescriptionLine1	Parcel
	DAVIDSON JULIE C NEXT DOOR TO LENNY	0 MEMORIAL SHOREWAY		LOT 260 BAY HAVEN ESTATES	151302217580000
SEPARATE PAGE	DRISCOLL JOHN E & SNEZANA B S&T ✓	0 MEMORIAL SHOREWAY		LOT 384 BAY HAVEN ESTATES	151301830706000
	HALCIK DANIEL JR SUCG TRUSTEE ACROSS FROM ROSS	0 MEMORIAL SHOREWAY		LOT 154 BAY HAVEN ESTATES	150293204630000
	THEURER LAWRENCE H JR & BRENDA S&T NEXT TO GLENN BEACHY	0 MEMORIAL SHOREWAY		LOT 371 BAY HAVEN ESTATES	151302317409000
	TRENKA LOUIS A & MARY J S&T ACROSS FROM CARL CLAPPER	0 MEMORIAL SHOREWAY		LOT 85 BAY HAVEN ESTATES	151316817881001
	UHL JOHN M & MARIE S&T	0 MEMORIAL SHOREWAY 3422		LOT 284 BAY HAVEN ESTATES	150298415804000
	RODRIGUEZ RHONDA L	3064 MEMORIAL SHOREWAY		LOT 1 SHILOH	151304417470001
Shirley Rucinski 10-24-21	RUCINSKI GEORGE & SHIRLEY S&T	3106 MEMORIAL SHOREWAY		LOT 170 BAY HAVEN ESTATES	152124535026001
	MATRIANO DARYL	3112 MEMORIAL SHOREWAY		LOT 169 BAY HAVEN ESTATES	152124535026000
	KLUGMAN DAVID L & JANE L	3146 MEMORIAL SHOREWAY		LOTS 164 & 165 BAY HAVEN	151329117881000


Johnson's Island Water Petition

Signature/Date	Owner	Address	Street	LegalDescriptionLine1	Parcel
	SADOWSKI NORMAN J & TAMARA M S&T TOD	3152 MEMORIAL SHOREWAY		LOT 163 & N 1/2 LOT 162	151476128475000
	ZAMECNIK GEORGE & CAROL KOUDELKA	3168 MEMORIAL SHOREWAY		LOT 161 BAY HAVEN ESTATES	151328117880000
	MONCHECK BRIAN &	3175 MEMORIAL SHOREWAY		LOT 259 BAY HAVEN ESTATES	151419827874000
	BURKE THOMAS G & ERIN M S&T	3182 MEMORIAL SHOREWAY		LOT 159 BAY HAVEN ESTATES	151325528934000
	MANLEY KENNETH A	3198 MEMORIAL SHOREWAY		LOT 157 & W 1/2 LOT 158	151327417880000
	SERBIN KATHE TRUSTEE	3208 MEMORIAL SHOREWAY		LOT 155 & 156 BAY HAVEN	151327317859000
	BODE JONATHON F TRUSTEE	3234 MEMORIAL SHOREWAY		LOT 153 BAY HAVEN ESTATES	151327017855000
	GAUMAN DONNA M	3254 MEMORIAL SHOREWAY		LOTS 150 & 151 BAY HAVEN ESTATES	150994020050000
	CRUTCHFIELD JAMES N TRUSTEE &	3314 MEMORIAL SHOREWAY		LOT 146 BAY HAVEN ESTATES	151325017819000
 10/14/21 	KELTY MICHAEL P & MARCIA O S&T	3336 MEMORIAL SHOREWAY		LOT 144 & 145 BAY HAVEN ESTATES	151324817812000











Johnson's Island Water Petition

Signature/Date	Owner	Address	Street	LegalDescriptionLine1	Parcel
John E. Dursell	PRISCILLA John & SUEZANA B S & T	0 memorial	Shoreway	Lot 384 Bay Haven Estates	151301850 706000











Johnson's Island Water Petition

Signature/Date	Owner	Address	Street	LegalDescriptionLine1	Parcel
	SPECK ROBERT J TRUSTEE	3880 QUARRYSTONE		LOT 28 BAYCLIFFS SUB	151303617466033
	CORPAS LAURA	4010 QUARRYSTONE		LOT 34 BAYCLIFFS SUB	151303617466039
	CORPAS MARY C	4030 QUARRYSTONE		LOT 35 BAYCLIFFS SUB	151303617466040
	SUMMIT PROPERTIES	4050 QUARRYSTONE		LOT 36 BAYCLIFFS SUB	151303617466041
	BREITINGER MATTHEW & TRISHA S&T	3900 Quarrystone +		LOT 29 BAYCLIFFS SUB	0151303617466034




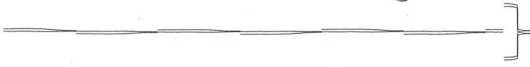



Johnson's Island Water Petition

Signature/Date	Owner	Address	Street	LegalDescriptionLine1	Parcel
	CARL CLAPPER	3905 S MEMORIAL SHOREWAY		LOT 330 BAY HAVEN ESTATES	151316215092000
	LAYNE ANDREW E & HEATHER M S&T	3914 S MEMORIAL SHOREWAY		LOT 84 BAY HAVEN ESTATES	151316617677000
	BEDELL EDWARD H & GINA K S&T	3915 S MEMORIAL SHOREWAY		LOT 331 BAY HAVEN ESTATES	151316216019000
 10-10-21	GANNON KAREN J TRUSTEE	3944 S MEMORIAL SHOREWAY		LOTS 81 & 81A BAY HAVEN ESTATES	151316317667000
	MARINGER RUSSELL A & MELISSA A S&T	3972 S MEMORIAL SHOREWAY		LOT 78 BAY HAVEN ESTATES	151283127331000
	MUSULIN WILLIAM B GST NON EXEMPT TRUST CO	3990 S MEMORIAL SHOREWAY		LOT 75 PT-76 PT & 77 BAY HAVEN	151315717653000
	SHINE ERIN P TRUSTEE	4000 S MEMORIAL SHOREWAY		LOTS 75 PT 76 PT & LOT 76A(VAC)	152088634291000
	TROXELL JEFFREY J & CAROL J S&T	4004 S MEMORIAL SHOREWAY		LOTS 73 PT & 74 BAY HAVEN	151315417649000
	WHITTLE SHARON TOD	4074 S MEMORIAL SHOREWAY		LOT 67 BAY HAVEN ESTATES	151314517621000
	WEIDELING GLENN & LYNNE TRUSTEE GLENN A	4094 S MEMORIAL SHOREWAY		LOT 65 BAY HAVEN ESTATES	151314117615000

Johnson's Island Water Petition

Signature/Date	Owner	Address	Street	LegalDescriptionLine1	Parcel
	BURKLEY RALPH A JR & ANNE R S&T	4400 S MEMORIAL SHOREWAY		LOT 29 BAY HAVEN ESTATES	151305117461000
	MORTON RICHARD D JR & SHANNON K TRUSTEE	4410 S MEMORIAL SHOREWAY		LOT 28 BAY HAVEN ESTATES	151304617447000
	MILLER JAMES C & KAREN A S&T	4430 S MEMORIAL SHOREWAY		LOT 26 & 27 BAY HAVEN	151303917435000
	SHARP DAVID M & SUSAN K S&T	4435 S MEMORIAL SHOREWAY		LOT 380 & 381 BAY HAVEN	151303817433000
	LOTO PROPERTIES LLC	4475 S MEMORIAL SHOREWAY		LOT 383 BAY HAVEN ESTATES	151301830706001
	FISH JAMES D & CYNTHIA M S&T	4490 S MEMORIAL SHOREWAY		LOT 21 AND PART LOT 20 BAY HA	151301817402001
	AMEIGH ASIA L TRUSTEE	4570 S MEMORIAL SHOREWAY		LOT 13 BAY HAVEN ESTATES	151293317276000
	BANCSI STEVEN	4580 S MEMORIAL SHOREWAY		RESERVE AREA D DOCK AREA	151303617477002
	BEYER THERESA A	4591 S MEMORIAL SHOREWAY		LOTS 8 & 9 BAYCLIFFS SUB	151303617466014
	NOTEK DENNIS W & LINDA TRUSTEES	4605 S MEMORIAL SHOREWAY		LOT 7 BAYCLIFFS SUB	151303617466012

Johnson's Island Water Petition

Signature/Date	Owner	Address	Street	LegalDescriptionLine1	Parcel
	DANIELS EDWARD J & MARY C S&T	3936 WOODCLIFF		LOT 52 BAYCLIFFS SUB	151303617466057
	DIBERARDINO TIMOTHY J & KRISTI M S&T	4039 WOODCLIFF		LOT 45 BAYCLIFFS SUB	151303617466050
 <i>Kristine Murray 10-12-11</i>	MURRAY TREVOR & KRISTINE	4055 WOODCLIFF		LOT 44 BAYCLIFFS SUB	151303617466049
	SUMMIT PROPERTIES PARTNERSHIP	4121 WOODCLIFF		LOT 41 BAYCLIFF SUB	151303617466046
	EEL REAL ESTATE LLC	4128 WOODCLIFF		LOT 64 BAYCLIFFS SUB	151303617466069
	TODD MELISSA JANE	4190 WOODCLIFF		LOT 67 BAYCLIFFS SUB	151303617466072
	BABICH SPECK KIMBERLY	4210 WOODCLIFF		LOT 68 BAYCLIFFS SUB	151303617466073

*

*

Johnson's Island Water Petition

[illegible]

Johnson's Island Water Petition

Signature/Date	Owner	Address	Street	LegalDescriptionLine1	Parcel
<i>Tracy House</i> / 9-17-21 <i>Port</i> / 9-17-21	EEL REAL ESTATE LLC	4128 WOODCLIFF		LOT 64 BAYCLIFFS SUB	151303817468069